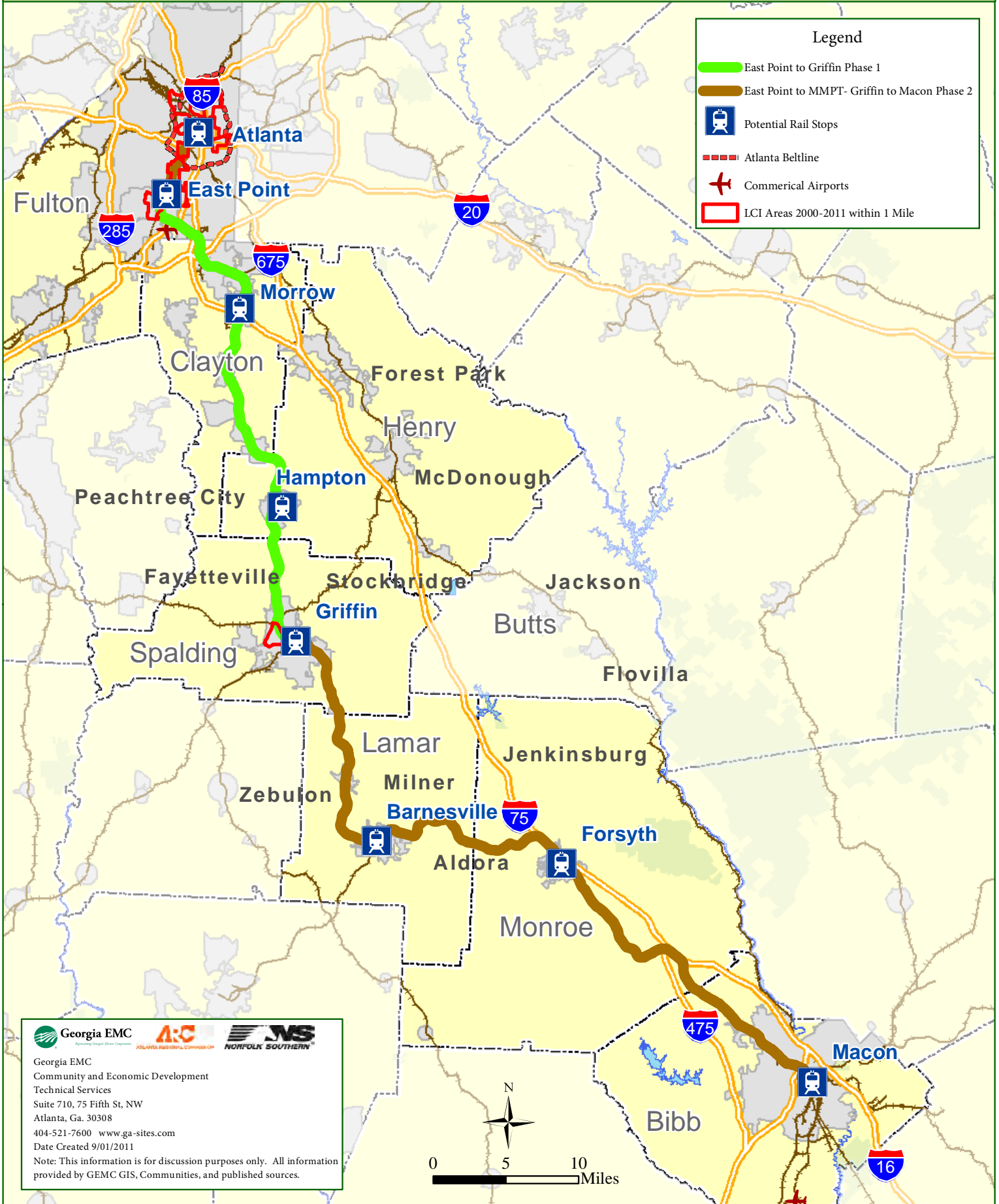


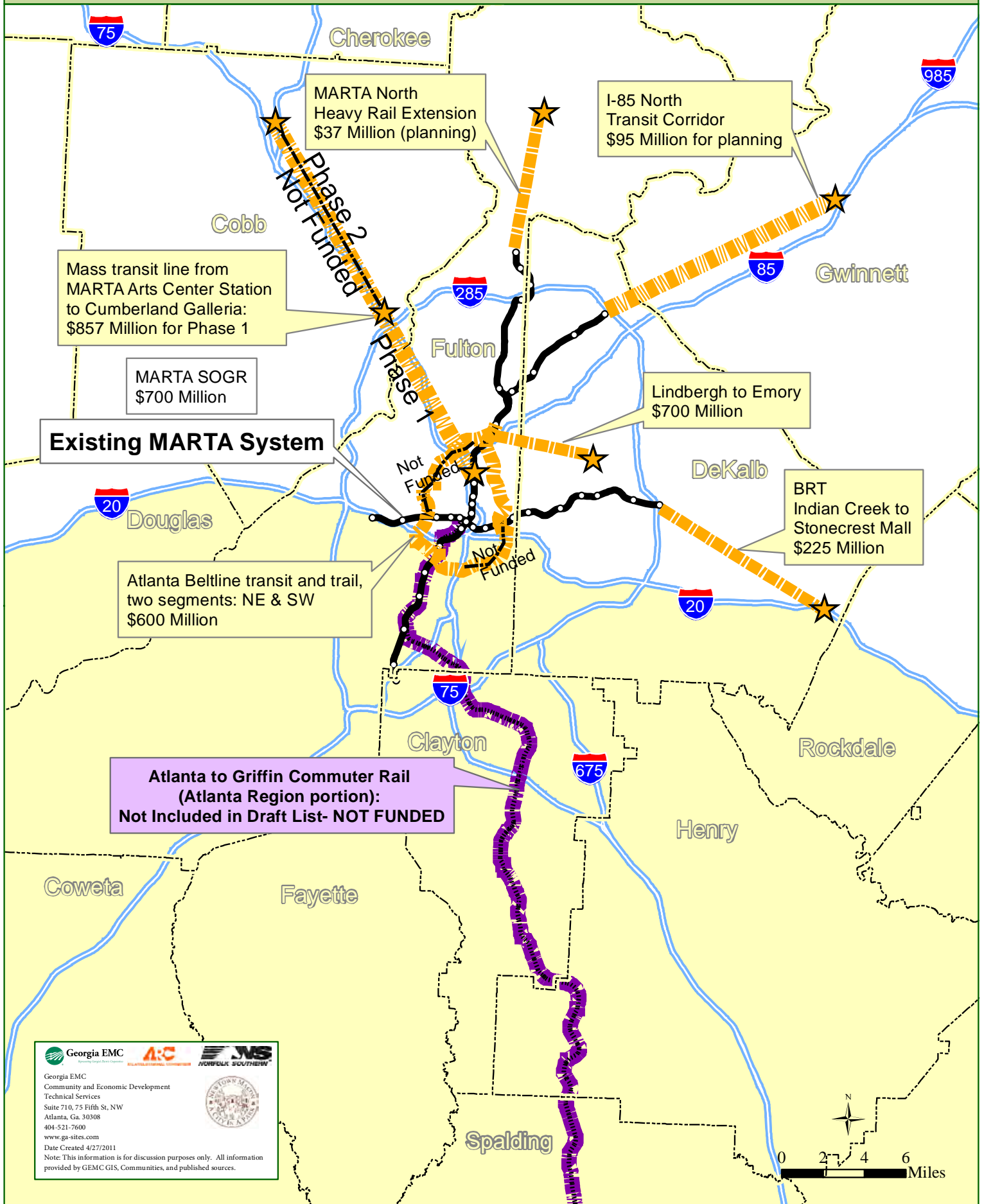
Map #1 Atlanta to Macon Passenger Rail

Regional Map



Map #2 Proposed Atlanta Rail Transit System (TIA Draft List)

Regional Map



Georgia EMC

 Community and Economic Development

 Technical Services

 Suite 710, 75 Fifth St, NW

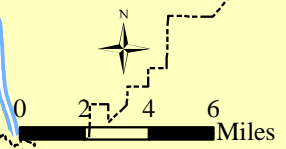
 Atlanta, Ga. 30308

 404-521-7600

 www.ga-sites.com

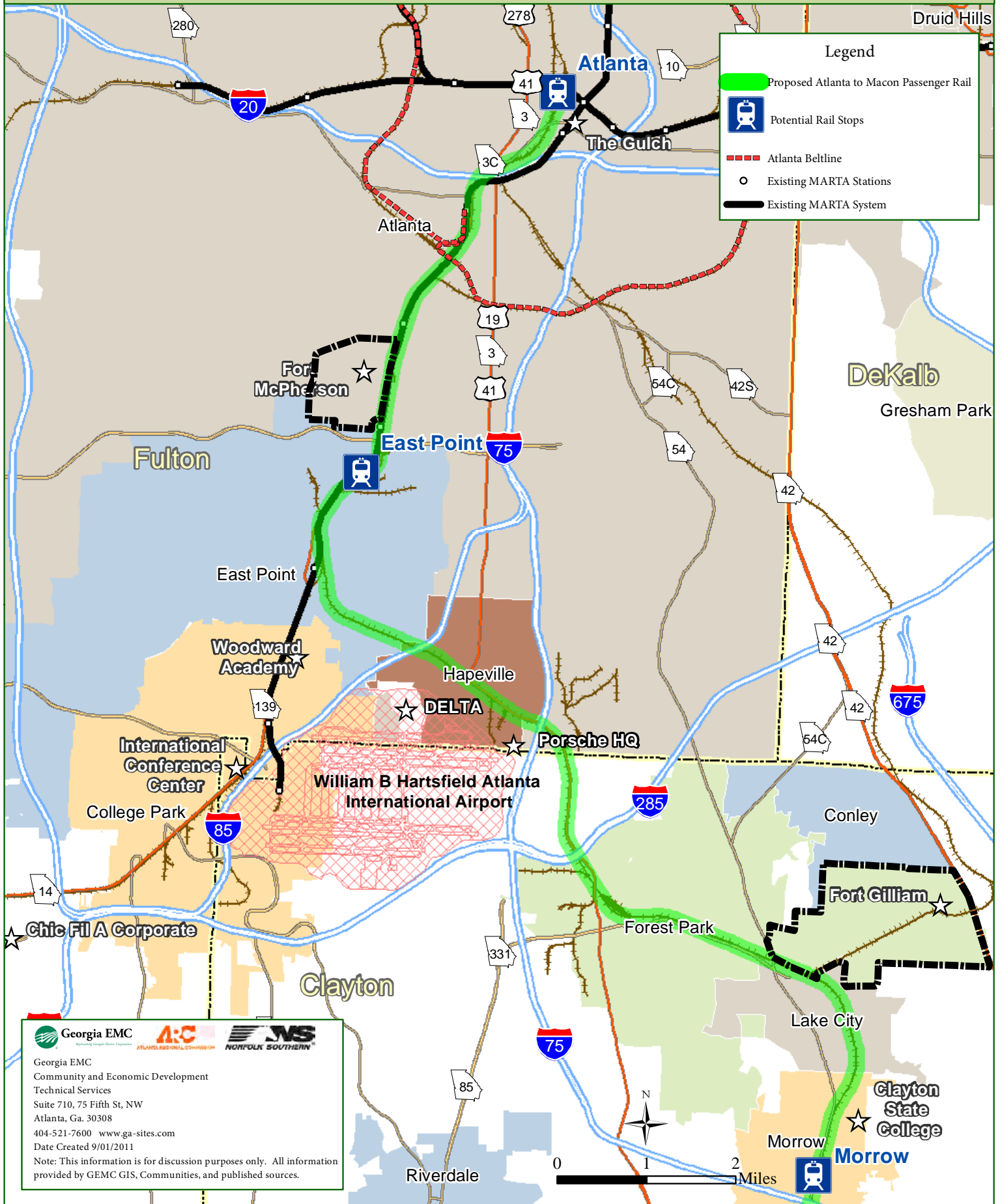
 Date Created 4/27/2011

 Note: This information is for discussion purposes only. All information provided by GEMC GIS, Communities, and published sources.











Map #3 Tri-Cities / Airport Area

Regional Map



Legend

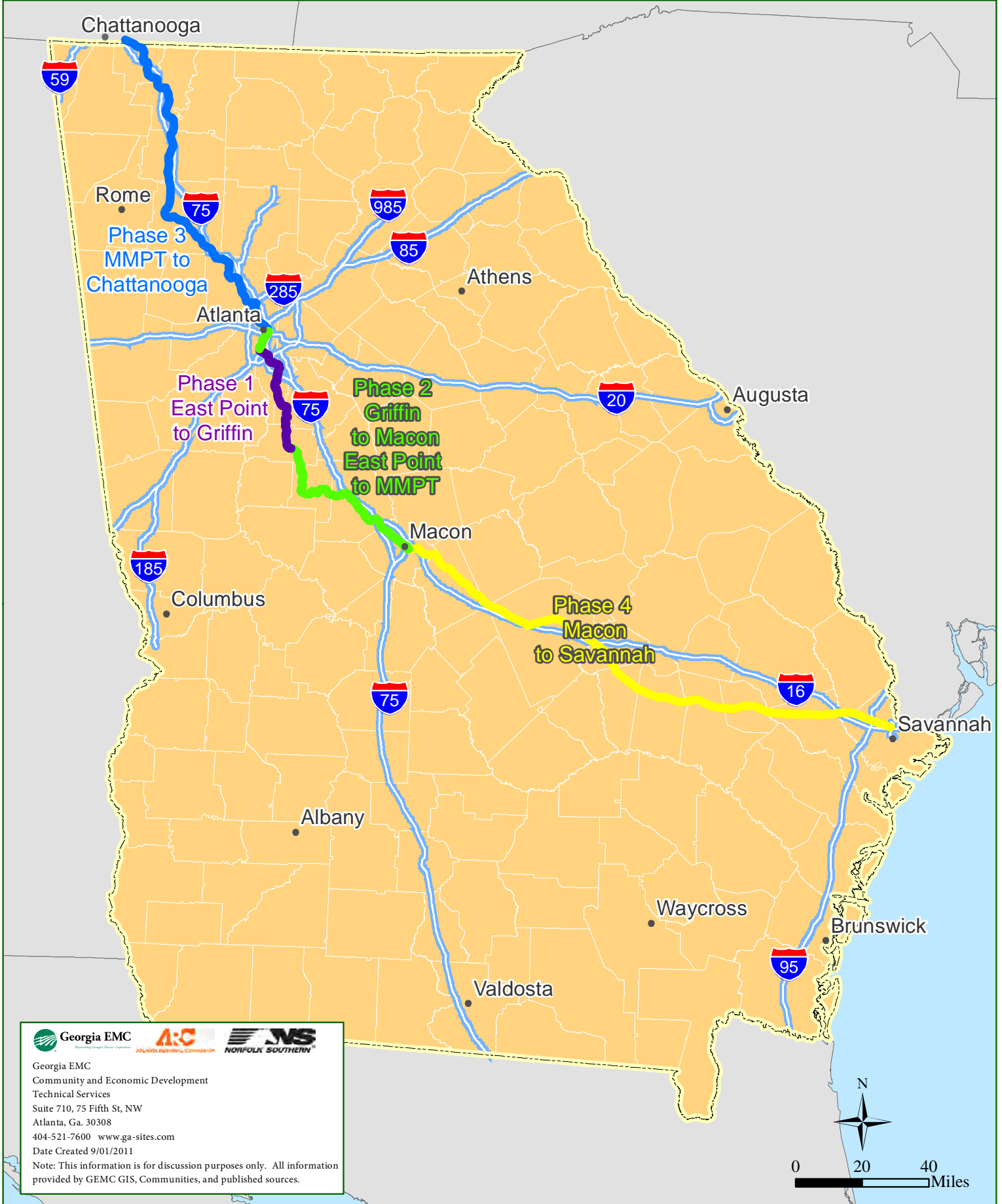
-  Proposed Atlanta to Macon Passenger Rail
-  Potential Rail Stops
-  Atlanta Beltline
-  Existing MARTA Stations
-  Existing MARTA System

Georgia EMC
Community and Economic Development
Technical Services
Suite 710, 75 Fifth St, NW
Atlanta, Ga. 30308
404-521-7600 www.ga-sites.com
Date Created 9/01/2011
Note: This information is for discussion purposes only. All information provided by GEMC GIS, Communities, and published sources.

Map #4 Chattanooga To Savannah Passenger Rail

Regional Map



Georgia EMC
Community and Economic Development
Technical Services
Suite 710, 75 Fifth St, NW
Atlanta, Ga. 30308
404-521-7600 www.ga-sites.com
Date Created 9/01/2011

ATLANTA REGIONAL COMMISSION

NORFOLK SOUTHERN

Note: This information is for discussion purposes only. All information provided by GEMC GIS, Communities, and published sources.

